
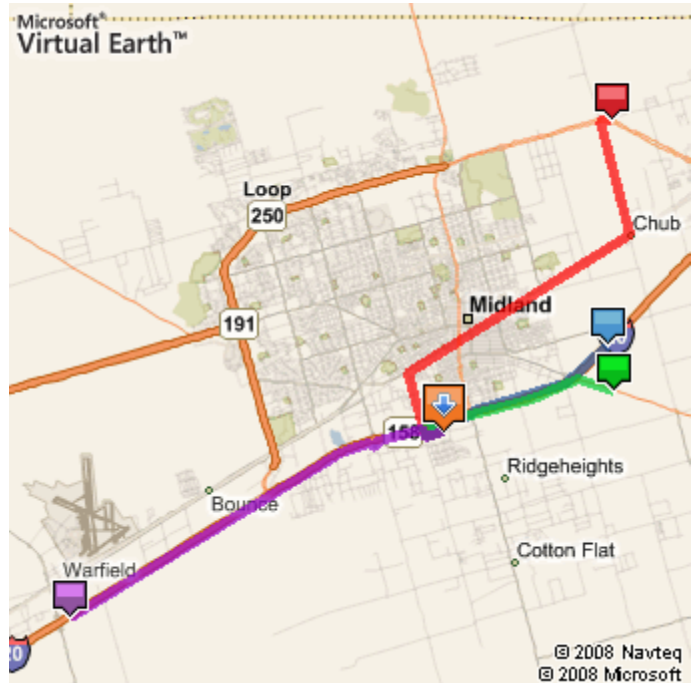



1-click directions to Destination


1805 Alta Vista Dr, Midland, TX 79706

Show directions from:


-  [The east \(via I-20 W\)](#)
-  [The east \(via SR-250 Loop\)](#)
-  [The east \(via SR-158\)](#)
-  [The west \(via I-20 E\)](#)
-  [View all](#)



 From the east (via I-20 W)	
1. At exit 136 , take ramp right toward Lamesa / Rankin	0.2 mi
2. Bear left onto I-20 W / I-20 Service Rd W / E Interstate 20 / TX-158 W , and then immediately turn left onto SR-349 / S Big Spring St / Rankin Hwy	0.2 mi
3. Turn right onto I-20 E / I-20 Service Rd E / TX-158 E	1.1 mi
4. Take ramp left	0.1 mi
5. Turn right onto CR-1200 / Cotton Flat Rd	0.1 mi
6. Turn left onto Alta Vista Dr	0.4 mi
7. Arrive at 1805 Alta Vista Dr, Midland, TX 79706	

 From the east (via SR-250 Loop)	
1. Turn left onto CR-1150 / Elkins Rd	2.4 mi
2. Turn right onto E Highway 80 / I-20-BL W / US-80 W	1.1 mi
3. Turn left onto Todd Rd , and then immediately turn right onto I-20 Bus West	4.1 mi
4. Turn left onto S Garfield St , and then immediately turn right onto W Industrial Ave	0.2 mi
5. Turn left onto CR-1200 / Cotton Flat Rd	1.3 mi
6. Turn left onto Alta Vista Dr	0.4 mi
7. Arrive at 1805 Alta Vista Dr, Midland, TX 79706	

 From the east (via SR-158)	
1. Bear left onto I-20 E / I-20 Service Rd E / TX-158 / TX-158 E	3.4 mi
2. Take ramp left	0.1 mi
3. Turn right onto CR-1200 / Cotton Flat Rd	0.1 mi
4. Turn left onto Alta Vista Dr	0.4 mi
5. Arrive at 1805 Alta Vista Dr, Midland, TX 79706	

 From the west (via I-20 E)	
1. At exit 134 , take ramp right toward Midkiff Rd	0.1 mi
2. Keep straight onto I-20 E / I-20 Service Rd / TX-158 E	1.3 mi
3. Take ramp right	0.1 mi
4. Turn right onto CR-1200 / Cotton Flat Rd	0.1 mi
5. Turn left onto Alta Vista Dr	0.4 mi
6. Arrive at 1805 Alta Vista Dr, Midland, TX 79706	

These directions are subject to the [Microsoft® Live Search Terms of Use](#) and for informational purposes only. No guarantee is made regarding their completeness or accuracy. Construction projects, traffic, or other events may cause actual conditions to differ from these results. Map and traffic data © 2008 NAVTEQ™, AND™.